

Home Page



Logo



URL

<http://www.geographic.org/>

Subject

Geography-Dictionaries

Accessibility

Free

Language

English

Publisher

Photius Coutsoukis and Information Technology Associates

Brief History

Various components of this web site were developed over a period of years, beginning in 1995. It is a part of theodora.com.

Scope and Coverage

This site contains histories of all countries; population; thousands of photographs from many countries, maps; Government; Economy of different countries; weather report, street maps with street views, volcano photos and description, menu charts by region, Global earthquake epicenter, quick maps, airport codes, quick maps include world map, world poverty map, population world map, world language maps, world earth quake maps, world pipeline maps, country maps etc.

Kind of Information

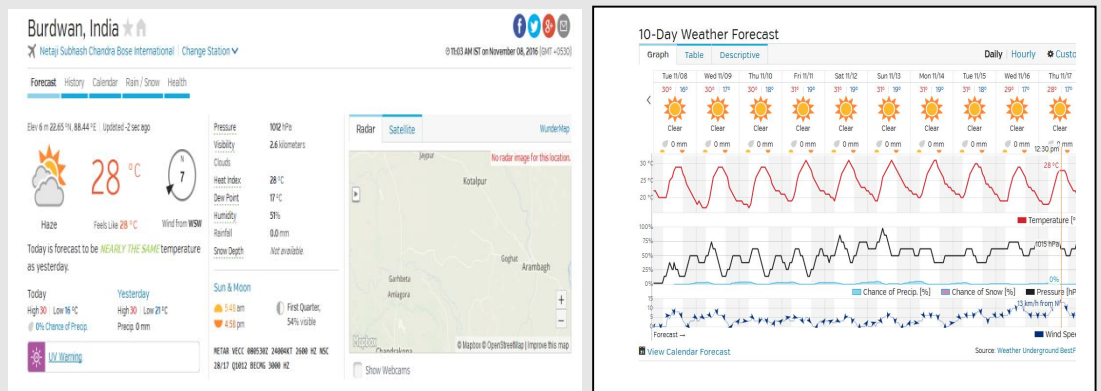
Entries represent different information. Historical Global Weather data appeared on the “Home Page”. Meteorological details for Burdwan in India under weather data represents Meteorological Station ID, Country Name, Country code, historical country code, world meteorological organization ID, Latitude in decimal degrees, Longitude in decimal degrees, current weather report, 10 days weather report, nearby stations weather report etc are mentioned.

Weather data for: India » Burdwan » Select a year ▾

Data of Meteorological Station Burdwan, India, select the month you want for details.

- Meteorological Station Name: Burdwan
- Meteorological Station ID: IN024030600
- Country Name: India
- Country Code: IN
- Historical Country Code: IN
- World Meteorological Organization ID: N/A
- Elevation of the station (in meters): 30.0
- Latitude in decimal degrees: 23.2330
- Longitude in decimal degrees: 87.8500

Current weather report and 10 days weather report in different way are also forecasted under weather data



“Geographical Names” appeared in Home page and entries on that represents Geographical name as supplied by the US military intelligence in electronic format, including the geographic coordinates and place name in various forms, Latin, roman and native characters, and its location in its respective country's administrative division.

The screenshot shows the 'Geographical Names' website interface. At the top, it says 'Gua: India' and 'SOURCE: National Geospatial-Intelligence Agency, Bethesda, MD, USA'. There are social media links for Like, G+, and Twitter. A search bar is present with the text 'Google Custom Search'. Below the search bar, there are navigation options for 'India names alphabetically' (A-Z, 0-9, NON-ROMAN) and 'Global names alphabetically' (A-Z, 0-9, NON-ROMAN). A dropdown menu says 'Select a Country'. Below that, there are buttons for 'Gua' and 'NON-ROMAN'. A list of name types is shown, including 'Map', 'Full Name', 'Primary Country Code', 'First-order administrative division code', 'Region Font Code', 'Unique Feature Identifier', 'Unique Name Identifier', 'Latitude in decimal degrees', 'Longitude in decimal degrees', 'Latitude in degrees, minutes, and seconds', 'Longitude in degrees, minutes, and seconds', 'Military Grid Reference System coordinates', 'Joint Operations Graphic reference', 'Feature Classification', 'Feature Designation Code', 'Populated Place Classification', 'Second-order administrative division code', 'Population Figures', 'Elevations', 'Secondary Country Code', 'Name Type', 'Language Code', 'Substitute for full name', and 'Descriptive part of the full name'. A map of India is shown with 'Gua' marked. Below the map, there is a text box that says 'This page presents the geographical name data for Gua in India, as supplied by the US military intelligence in electronic format, including the geographic coordinates and place name in various forms, latin, roman and native characters, and its location in its respective country's administrative division.' Below that, there are fields for 'Full Name', 'Primary Country Code', and 'First-order administrative division code'.

“The World in Photos” appears in Front Page .Photos of countries’ reputed places are represented in this site. Street Views, Street Maps are shown by picture under the heading of “Street views Street maps” at Front page. Movement of stickman presents street views. Volcano photos are presented with time of eruption, place.Global earthquake epicenter with map, place, magnitude, date, depth and other information related to the earthquake come under the heading of “Earthquakes” in Front Page. Quick maps of different countries include religion map, area map, railway maps etc. Flags, government, economy, transportation, communication, defense etc are included. Airport codes like IMF- Imphal India Municipal. JMO - Jomsom, Nepal, are represented in this site.

Special Features

- ❖ Links to Face book, twitter, Google+, Googlemap, Yahoo search engine.
- ❖ Links to different web sites like
 - Human Anatomy
 - Health Topics
 - Drug Reference Encyclopedia
 - Genome Dictionary
 - HIV/AIDS Glossary
 - International Classification

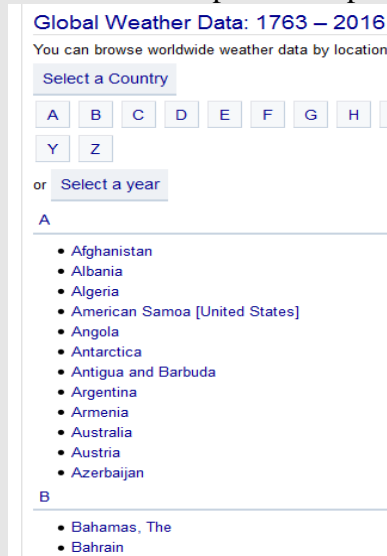
- of diseases
- Geology Dictionary
- Energy Dictionary
- USA Census Statistics
- China Statistics
- HTML Color Chart
- Seaport Codes
- Airport Codes etc.

- ❖ One can purchase maps through Theodora.com attaching with this site.
- ❖ Google custom search engines are there.
- ❖ Sending feed back or making question directly through the site can be possible.

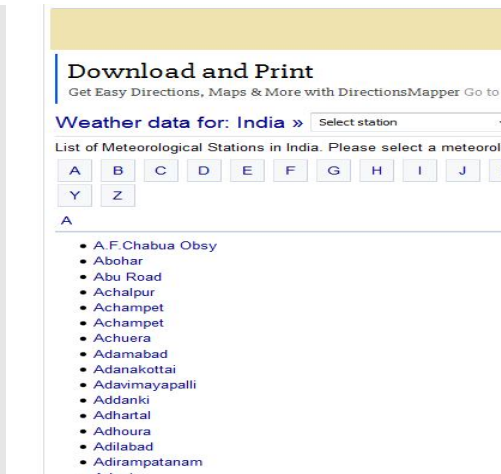
Arrangement Pattern

The countries under “Historical Global Weather Data” are arranged alphabetically and states and places are arranged alphabetically under each country.

This screenshot presents alphabetical country-wise arrangement pattern-



This screenshot shows alphabetical arrangement of city and states under India-



Similarly under all headings like The World in Photos, Geographical Names, Maps etc entries are arranged alphabetically by country name. Thumbnail indexes with pictures of reputed places around the countries, photos of volcano are there. Global earthquake epicenters are arranged chronologically and alphabetically by country name.

Remarks

This is important geographical reference tool which covers brief definition of various types of geography along with links to more in-depth information, available data, maps and mapping tools.

Comparable Tools

- One World-Nations Online (<http://www.nationsonline.org/>)
- World Geography (<http://www.factmonster.com/ipka/A0770414.html>)
- The geography site (<http://www.geography-site.co.uk/>)

Date of Access

2016, November, 8