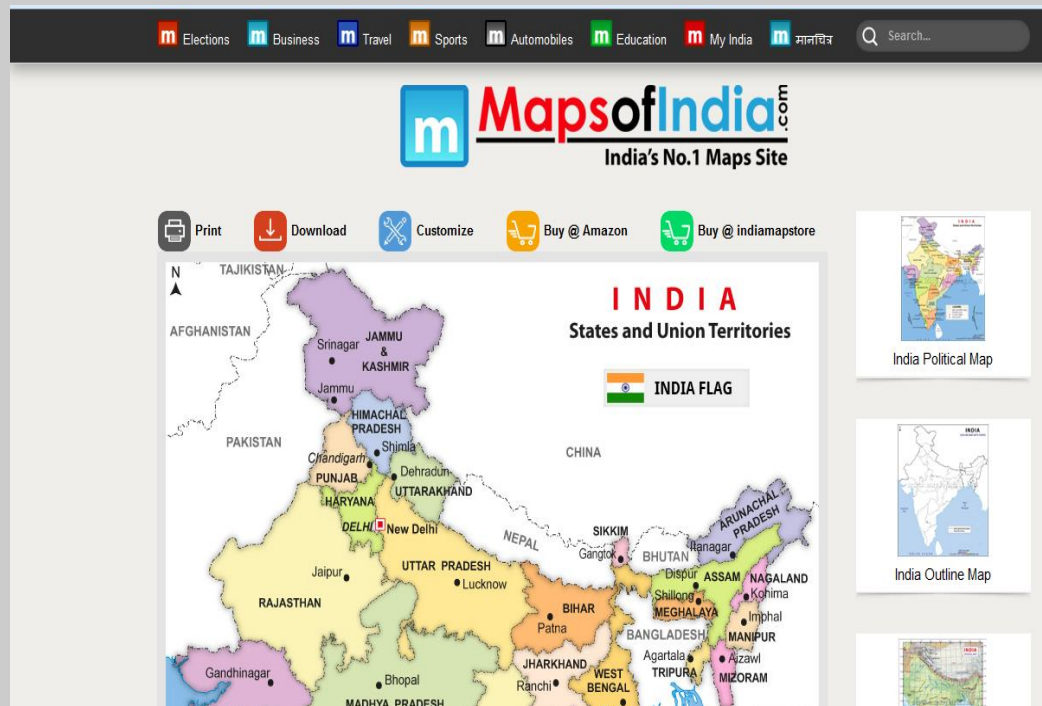


Home Page



Logo



URL <http://www.mapsofindia.com/>

Subjects India-Maps; India-Description and travel

Accessibility Free

Language English

Publisher Compare Infobase Limited

Brief History Infobase launched its first project, Indiaprofile.com, on 15th August 1998. The site was developed with the focus of emerging as the default portal for information on India. It started with information structured around travel, infrastructure, economy, education, culture, celebrations and maps. On 14th December 1998 Mapsofindia.com became fully operational with over 250 maps of all states, important cities and thematic maps on India in general. MapsofIndia.com is the largest online repository of maps on India since 1998.

Scope and Coverage This site started with information structured around travel, infrastructure, economy, education, culture, celebrations and maps of different states in India, maps of India marked in different language, maps based on different parameters. This site contains political, state capital, district, India outline, India river, India satellite, vegetation, temperature, per capital income, topographic, telecom circles, soil, Seismic zone, ruling parties maps etc in India. hydro, thermal power, nuclear power, pre partition map in India, annual rainfall in India, water resource of India, Delhi metro, Railway zones map etc. From 250 maps as its initial database, Maps of India has grown to over 6,000 pages of maps and content.


Kind of Information

Entry on states started with picture of famous places and location maps, travels maps. Entry includes detail information on places of interest, travel guide, route map, important places, how to reach. About the state, facts, history, economic infrastructure, government, judiciary, society and culture, tourism, transportation, education, language, media etc. Navigation can be possible by sub-headings that is appeared left side of each article.

- West Bengal Map
- Villages in West Bengal
- শহরসমূহ
- Cities in West Bengal
- New Districts of West Bengal
- শহরসমূহ
- Kolkata
- Darjeeling
- Siliguri
- Banackpara
- Haldia
- Barkura
- Suri
- more...
- West Bengal Districts
- শহরসমূহ
- West Bengal Roads
- West Bengal Railways
- West Bengal Rivers
- Talukhs of West Bengal
- Vinyl Maps Combo Kit
- SHOPPING EXPERIENCE with amazon.in
- New Deals. Every Day.
- SHOP NOW
- Physical Map
- West Bengal Location
- Lat Long Map
- Mineral Map
- Industry Map
- Agriculture Map
- West Bengal Forests
- West Bengal Economy
- Places to Visit in West Bengal
- Travel to West Bengal
- Wildlife Sanctuaries
- Travel to Kolkata
- Travel to Siliguri
- Travel to Darjeeling
- Places to visit in Kolkata
- Places to visit in Darjeeling
- Victoria Memorial
- West Bengal Government
- West Bengal Elections
- West Bengal Lok Sabha
- Elections
- Travel to Kolkata
- West Bengal Election Results
- Chief Ministers of West Bengal

Victoria Memorial





- Kolkata
- Siliguri
- Darjeeling
- Naihati Maid
- Wildlife Sanctuaries
- Chitra




Follow us on  

Places to Visit



Red Panda in Himalayan Zoological Park



Darjeeling Hill Station



About West Bengal

West Bengal is located in the Northeastern part of the country. It is bounded on its north by Bihar and the state of Sikkim, on its east by Bangladesh, on its northeast by the state of Assam, on its south by the Bay of Bengal, on its southwest by the state of Odisha, on its northwest by Nepal, and on its west by the state of Bihar. The alluvial plain in the south is watered by the legendary River Hooghly and its tributaries - Mayurakshi, Damodar, Kangsabati and the Rupnarayan. The Himalayan north, comprising the districts of Darjeeling, Jalpaiguri and Cooch Behar are watered by the swift flowing rivers Teesta, Torai, Jalchaka and Rangit. Variations in altitude result in diversity in the nature and climate of West Bengal. From the northern highlands at the feet of the Himalayas to the

Special Features

- ❖ One can search IFSC code, MICR code and contact details of branch

- ❖ manager.
- ❖ Distance calculator in India, PIN code, Flight schedule, Railway Time table, STD search, Bus schedule, live cricket score, International flight schedule are also highlighted.
- ❖ Career opportunity is also presented.
- ❖ Links to face book, twitter, Amazon and other commercial business site.
- ❖ Hotels in different places are described with address and contact number.
- ❖ Online identity of new business can be possible through Maps of India.
- ❖ Google custom search is presented.
- ❖ Bookmark can be done by signing up in social networking site. Different social networking site is attached with the “Maps of India” site for that purpose.
- ❖ Maps can be purchased through Amazon. in.

Arrangement Pattern

Cities of India are arranged alphabetically and the alphabetical arrangement of cities’ map is available under the heading of “Cities of India”. URL of alphabetical arrangement of cities’ map is <http://www.mapsofindia.com/maps/cities/>.

States of India are arranged alphabetically also and the alphabetical arrangement of states’ map is available under the heading of “States of India” available at the home page. URL of alphabetical arrangement of states’ map is <http://www.mapsofindia.com/states/>

State	Capital	Area	Population	Official Languages	Largest Cities	Districts /Admin divisions	Population Density	Literacy Rate%	Urban Pop. %	Sex Ratio	Estb Year
Andhra Pradesh	Hyderabad (De jure - 2 June 2024) Amaravati (proposed)	160,205 km ²	4,93,78,776	Telugu	Visakhapatnam, Vijayawada, Guntur	13		67.66*	33.49*	992*	1956
Arunachal Pradesh	Itanagar	83,743 km ²	1,382,611	English	Itanagar	17	17 /km ²	66.95	22.67	920	1987
					Guwahati						

Clicking on each hyperlinked text (state or city), provides detail information about states with location. Example: click on Andhra Pradesh that shows date of formation, area, density, population, no of district, capital, rivers, forest, national park, history, religion, economy and infrastructure, transport, language, infrastructure, Govt. and policies etc with location.

Remarks

This is important reference tool which provides tourist guide, road map, hotel, IFSC code, pin code etc. Links to different social networking site, commercial business site are also available. This geographical tool has two types of search engines that provide efficient searching facilities.

Comparable Tools

- Maps of South Asia: an organized collection
(<http://www.columbia.edu/itc/mealac/pritchett/00maplinks/>)
- Google maps (<https://www.google.co.in/maps/>)

Date of Access

2016, November 4